



Stone and a Hard Place



Map Pack



For use with the Stone and a Hard Place Plot Point Campaign!

Muleshoe Ranch

Whistling Rock

NORTH

POTENTIAL



The vast majority of Tombstone's population live in tents set up within and around the city. Due to their inherently transient nature, most of these structures are not shown on this map.



NORTH



Bayou Vermilion
Train Depot

TOMBSTONE



NORTH

10 MILES

COCHISE COUNTY

MEXICO

TUCSON

Bonita

Orange Butte

Redington

Alkali Flat

Stagecoach Pass

Luzerne

Bowie

Olga

Vanar

San Simon

Wilmot

Nugent's Pass

Willcox

Dos Cabezas

Dunne Spring

Table Rock

Muleshoe Ranch

Whistling Rock

Potential

Cachise

Lismond

Vails

Mescal

Ochoa

Dragoon Summit

Sulphur Spring

NORTH

Paniano

Kadmon

Benson

Adams

Dragoon

Cochise Spring

Spring

Bayou Vermilion R.R.

Santa Rita Mts.

Canisteo

St. David

COCHISE COUNTY

TOMBSTONE

Sonoita

Elgin

Contention

Fairbank

Brookline

Huachuca

Pick 'Em Up

Charleston

Watertank

Pedregosa Mts.

McLaughlin Peak

FORT HUACHUCA
MILITARY RESERVE

Ft. Huachuca

College Peak

San Simon Valley

Packard

Bisbee

Stock Yard

Perilla Mts.

Calabasas

Washington

Don Luis



 NORTH

TUCSON



Charleston

NORTH

Inspiration Creek

Footbridge

San Pedro River

Log Breastwork

■ Outhouse

House

■ Ice House

Stable

Cattle Pens



Haystack


10 YARDS

 **CLANTON RANCH**


 NORTH




10 YARDS


 Stone

 TNT


 Old Stone

 Risen Dead

 Laughing Men



DIABLO CRATER

 NORTH

 10 YARDS



 POSSE



Old Stone





Mexican Dragon

JASPER FOREST 

 NORTH




10 YARDS

-  Old Stone
-  Risen Dead
-  Dessicated Dead

BADWATER BASIN 

10 YARDS

NORTH

Quarry

Guard Towers

Repair Bays

Voodoo Temple

Railroad Table

Zombie Factory

Stairs

Holding Facility

GRAVEYARD

